

**NOTICE!!**

**These documents have been scanned!**

**Do not place un-scanned documents beneath this notice!**

**Do not remove this notice from this file!**

GPO Jacket No. 560-102  
Print Order 61540  
Rise Business Services, LLC  
Job=AZ15 4/29/2019



Box Number= AZ15007



Claim Begin-End: AMC444240-AMC444240

1 Initial Receipt



AZ15007-2

AMC450400-AMC453366



**AMC #**

**DATE CLOSED**

**ADJ INITIAL**

REMARKS

[illegible]



**United States Department of the Interior**  
**Bureau of Land Management**  
 DIV OF LANDS, MINRLS & ENERGY  
 ONE N CENTRAL AVE  
 PHOENIX, AZ 85004 -4427  
 Phone: 602-417-9200

Receipt

No: 3842546

**Transaction #:** 3951038**Date of Transaction:** 05/22/2017

CUSTOMER:

MARK SPRADLING  
 2648 E LINES LN  
 GILBERT, AZ 85297-8136 US

**ENTERED**  
**MAY 26 2017**  
 BY: *Ram*

LINE #	QTY	DESCRIPTION	REMARKS	UNIT PRICE	TOTAL
1	1.00	LOCATABLE MINERALS / MINING CLAIMS-NEW, UNADJUD, ONE OR MORE AUTH NOS / NEW MINING CLAIM PROCESSING FEE <b>CASES:</b> AMC444240/\$20.00		- n/a -	20.00
2	1.00	LOCATABLE MINERALS / MINING CLAIMS-NEW, UNADJUD, ONE OR MORE AUTH NOS / NEW MINING CLAIMS LOCATION FEE <b>CASES:</b> AMC444240/\$37.00		- n/a -	37.00
3	1.00	LOCATABLE MINERALS / MINING CLAIMS-NEW, UNADJUD, ONE OR MORE AUTH NOS / NEW MINING CLAIMS MAINTENANCE FEE <b>CASES:</b> AMC444240/\$155.00		- n/a -	155.00
4	1.00	LOCATABLE MINERALS / MINING CLAIMS-NOT NEW-UNADJUD, ONE AUTH NO. ONLY / MINING CLAIM MONEY RECEIVED <b>CASES:</b> AMC438330/\$20.00	AMEND/2	- n/a -	20.00
<b>TOTAL:</b>					<b>\$232.00</b>

## PAYMENT INFORMATION

1	AMOUNT:	232.00	POSTMARKED:	N/A
	TYPE:	CHECK	RECEIVED:	05/22/2017
	CHECK NO:	1413		
	NAME:	SPRADLING, MARK 2648 E LINES LN GILBERT AZ 85297-8136 US		

REMARKS




**NOTICE!!**

**These documents have been scanned!**

**Do not place un-scanned documents beneath this notice!**

**Do not remove this notice from this file!**

GPO Jacket No. 560-102  
Print Order 61540  
Rise Business Services, LLC  
Job=AZ15 4/29/2019



Box Number= AZ15007



Claim Begin-End: AMC444240-AMC444240

2 Correspondence



AZ15007-2

AMC450400-AMC453366



**NO  
DOCUMENTS  
FOUND**

NO DOCUMENTS FOUND  
NO DOCUMENTS FOUND



**NOTICE!!**

**These documents have been scanned!**

**Do not place un-scanned documents beneath this notice!**

**Do not remove this notice from this file!**

GPO Jacket No. 560-102  
Print Order 61540  
Rise Business Services, LLC  
Job=AZ15 4/29/2019



Box Number= AZ15007



Claim Begin-End: AMC444240-AMC444240

3 Transfers



AZ15007-2

AMC450400-AMC453366



**NO  
DOCUMENTS  
FOUND**

NO DOCUMENTS FOUND  
NO DOCUMENTS FOUND



**NOTICE!!**

**These documents have been scanned!**

**Do not place un-scanned documents beneath this notice!**

**Do not remove this notice from this file!**

GPO Jacket No. 560-102  
Print Order 61540  
Rise Business Services, LLC  
Job=AZ15 4/29/2019



Box Number= AZ15007



Claim Begin-End: AMC444240-AMC444240

4 Annual Filings



AZ15007-2

AMC450400-AMC453366



When Recorded Return document to:

2648 E. LINES LANE  
GILBERT AZ 85.297  
MARK SPRADLING

Amc 428337

438330

444240

450677

☐ Check here if this is a change of address.

Telephone: \_\_\_\_\_

E-mail address: \_\_\_\_\_

# AFFIDAVIT OF PERFORMANCE OF ANNUAL WORK

1. State of Arizona, County of YAVAPAI SS: \_\_\_\_\_

2. I (Name) MARK SPRADLING / MICHAEL SPRADLING

3. Reside at (Address) 2648 EAST LINES LANE

City GILBERT County MARICOPA

State AZ Zip 85297 being duly sworn, depose and say that I am a citizen of the United States, more than eighteen years of age, and that all of the facts set forth in this affidavit, subject to the provisions and penalties of 18 U.S.C. 1001 pertaining to the filing of false, fictitious, or fraudulent statements with the United States, are true and correct according to the best of my knowledge, information and belief.

4. Owner's name and address (If not shown in Items 1-3 above), \_\_\_\_\_

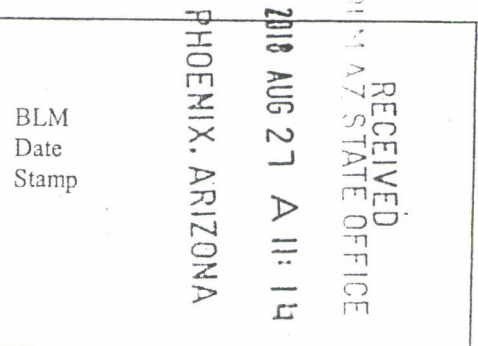
5. That I am personally acquainted with the mining claim(s). The work and improvements were made by and at the expense of the owner(s) of said claim(s). Said contiguous group of claims, listed on this document, are situated in the

\_\_\_\_\_ (optional) Mining District; YAVAPAI County, Arizona.


Line No.	AMC NUMBER	CLAIM/SITE NAME	COUNTY RECORDER DATA (If available)	TWP	RNG	SEC
1	438330	GOLIATH #1		9N	2E	8
2	438331	GOLIATH #2		9N	2E	8
3	444240	RUFF HILL #2		9N	2E	8
4	450677	DOUBLE BARREL		9N	2E	8
5	428339	WESSON WATERHOLE #1		9N	2E	8
6	428340	WESSON WATERHOLE #2		9N	2E	8/9

Ac 480  
ENTERED AUG 28 2018  
PB

Form: MCF108  
Revised July 2014  
Page 1 of 2







7						
8						
9						
10						

6. That between the dates starting at 12 o'clock noon on September 1, 20 17 and ending at 12 o'clock noon on September 1, 20 18 at least \$ \$3,600.00 dollars worth of work and improvements were done and performed upon said claim(s) or upon one or more of a contiguous group of claims for the benefit of all, wholly or partly outside of a contiguous group of claims for the benefit of all, not including the location work.

7. That the following persons were employed to perform the work and improvements described herein: MARK SPRADLING, MICHAEL SPRADLING, MICHAEL BARNETT

8. That the work and improvements performed were: DUG TEST HOLES TO BEDROCK AND PROCESSED 11 YARDS OF MATERIAL TESTED 800LBS OF ORE FROM DOUBLE BARREL MINE, CRUSH AND PROCESSED TWO TONS OF ORE FROM GOLIATH

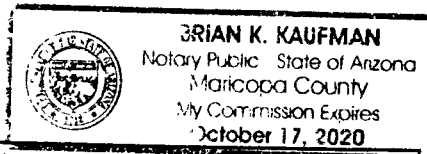
9. Dated: 08-27-18 Signature: [Signature]

SUBSCRIBED AND SWORN TO before me, a Notary Public, this 27th day of August 2018

By: Mark Spradling

Notary Public [Signature]

My Commission Expires OCT 17 2020



Bureau of Land Management  
Arizona State Office  
[www.blm.gov/az](http://www.blm.gov/az)

No. of Claims: 0 x \$10 = \$60  
Check No.: C1156 Init. [Signature]  
Receipt No.: 4245814  
For BLM Use Only

Form: MCF108  
Revised July 2014  
Page 2 of 2



**United States Department of the Interior**  
**Bureau of Land Management**  
 DIV OF LANDS, MINRLS & ENERGY  
 ONE N CENTRAL AVE  
 PHOENIX, AZ 85004 -4427  
 Phone: 602-417-9200

Receipt

No: 4245814

<b>Transaction #:</b> 4361267	
<b>Date of Transaction:</b> 08/27/2018	
CUSTOMER:	
<div style="display: flex; justify-content: space-between;"> <div>           AC 480            ENTERED AUG 28 2018            fb         </div> </div>	
MARK SPRADLING 2648 E LINES LN GILBERT, AZ 85297-8136 US	

LINE #	QTY	DESCRIPTION	REMARKS	UNIT PRICE	TOTAL
1	1.00	LOCATABLE MINERALS / MINING CLAIMS- NOT NEW-UNADJUD.ONE AUTH NO. ONLY / MINING CLAIM MONEY RECEIVED CASES: AMC438330/\$60.00	2018 POL & 2019 WAIV (6)	- n/a -	60.00
<b>TOTAL:</b>					<b>\$60.00</b>

PAYMENT INFORMATION			
1	AMOUNT:	60.00	POSTMARKED: N/A
	TYPE:	CASH	RECEIVED: 08/27/2018
	NAME:	SPRADLING, MARK 2648 E LINES LN GILBERT AZ 85297-8136 US	

REMARKS	

This receipt was generated by the automated BLM Collections and Billing System and is a paper representation of a portion of the official electronic record contained therein.



UNITED STATES  
DEPARTMENT OF THE INTERIOR  
BUREAU OF LAND MANAGEMENT

MAINTENANCE FEE WAIVER CERTIFICATION

SEE INSTRUCTIONS ON PAGE 2

AMC 414394

AMC 426120

AMC 438330

FORM APPROVED

OMB NO. 1004-0114

Expires: October 31, 2016

AMC 444240

1. This small miner waiver is filed for the assessment year beginning on September 1, 2017 and ending on September 1, 2018
2. The undersigned and all related parties owned ten or fewer mining claims, mill, or tunnel sites located and maintained on Federal lands in the United States of America on September 1, 2017.
3. The undersigned have performed the assessment work required by law for each mining claim listed prior to filing this waiver and understand that by filing this form, the undersigned must file an affidavit of assessment work with the Bureau of Land Management (BLM) by the December 30th following the filing of this waiver.
4. The undersigned understand that if the assessment work obligation has not yet come due under 30 U.S.C. 28 (for those claims in their first assessment year only), a notice of intent to hold reciting this condition must be recorded by the December 30th following the filing of this waiver.
5. The undersigned understand that mill and tunnel sites may also be listed on this waiver and be waived from payment of the maintenance fee, and that a notice of intent to hold for these sites is required to be filed with the BLM by the December 30th following the filing of this waiver.
6. The undersigned understand and acknowledge that pursuant to 43 U.S.C. 1212 and 18 U.S.C. 1001, the filing or recording of a false, fictitious, or fraudulent document with the BLM may result in a fine of up to \$250,000, a prison term not to exceed five years, or both.
7. The mining claims, mill or tunnel sites for which this waiver from payment of the maintenance fees is requested are:

CLAIM OR SITE NAME	BLM RECORDATION SERIAL NUMBER
1. MF HILL MINE	✓ AMC 414394
2. SLEEPING GIANT	AMC 426120
3. GOLIATH #1	AMC 438330
4. GOLIATH #2	AMC 438331
5. RUFF HILL MINE	AMC 438332
6. RUFF HILL #2	AMC 444240
7.	
8.	
9.	
10.	

The owner(s) (claimants) of the above mining claims and sites are:


NW check

for MARK SPRADLING ✓

(Owner's Name - Please Print)

2648 E. LINES LANE

(Owner's Mailing Address)



(Owner's Signature)

GILBERT

(City)

AZ 85207

(State)


(Zip Code)

for MICHAEL SPRADLING ✓

(Owner's Name - Please Print)

12305 W. WINDROSE DR

(Owner's Mailing Address)



(Owner's Signature)


EL MIRAGE

(City)

AZ 85335

(State)

(Zip Code)



(Owner's Name - Please Print)

(Owner's Mailing Address)

(Owner's Signature)

(City)

(State)

(Zip Code)

(Owner's Name - Please Print)

(Owner's Mailing Address)

(Owner's Signature)

(City)

(State)

(Zip Code)

(Continued on page 2)

2017 AUG 21 P 1:03

RECEIVED  
HAWAII STATE OFFICE



UNITED STATES DEPARTMENT OF THE INTERIOR  
BUREAU OF LAND MANAGEMENT

MC NATIONWIDE CLAIMANT LISTING  
September 21, 2017

Cust	AZ	National
	CLAIMANT	Total
SPRADLING MARK 2648 E LINES LN GILBERT, AZ 85297-8136	6	6
SPRADLING MICHAEL 12305 W WINDROSE DR EL MIRAGE, AZ 85335-5232	5	5



**NOTICE!!**

**These documents have been scanned!**

**Do not place un-scanned documents beneath this notice!**

**Do not remove this notice from this file!**

GPO Jacket No. 560-102  
Print Order 61540  
Rise Business Services, LLC  
Job=AZ15 4/29/2019



Box Number= AZ15007



Claim Begin-End: AMC444240-AMC444240

5 Miscellaneous



AZ15007-2

AMC450400-AMC453366



**NO  
DOCUMENTS  
FOUND**

NO DOCUMENTS FOUND  
NO DOCUMENTS FOUND



**NOTICE!!**

**These documents have been scanned!**

**Do not place un-scanned documents beneath this notice!**

**Do not remove this notice from this file!**

GPO Jacket No. 560-102  
Print Order 61540  
Rise Business Services, LLC  
Job=AZ15 4/29/2019



Box Number= AZ15007



Claim Begin-End: AMC444240-AMC444240

6 Location Notices-Amendments and Supporting Documents



AZ15007-2 AMC450400-AMC453366



# MINING CLAIM STATUS REPORT

Data Entered: 05/26/17 RAN

MTP Checked By: [Signature]  
GEO Checked By: [Signature]

LEAD SERIAL NUMBER: AMC 444240 thru AMC \_\_\_\_\_

## NUMBER OF CLAIMS & TYPE:

\_\_\_\_\_  
LODE  
1  
PLACER  
\_\_\_\_\_  
ASSOCIATION PLACER  
\_\_\_\_\_  
MILL SITE  
\_\_\_\_\_  
TUNNEL SITE

## CHARGES:

Processing Fee @ \$20 = \$ 20  
Location Fee @ \$37 = \$ 37  
Maintenance Fee @ \$155 = \$ 155  
Add'l Maint Fee for Assoc Placer = \$ \_\_\_\_\_  
SUBTOTAL \$ 212  
2 AMENDMENTS Other Fees \$ 20  
Other Fees \$ \_\_\_\_\_  
TOTAL \$ 232

TOTAL ACREAGE: 20 Per Claim  
(Placer Only)

NUMBER OF LOCATORS: 2

DOCUMENTS RECEIVED VIA : Over-the-Counter ☒ Mail ☐ TIMELY FILED: Yes ☒ No ☐

LEGAL DESCRIPTION: T 9N R 2E SEC 8  
T \_\_\_\_\_ R \_\_\_\_\_ SEC \_\_\_\_\_  
T \_\_\_\_\_ R \_\_\_\_\_ SEC \_\_\_\_\_  
T \_\_\_\_\_ R \_\_\_\_\_ SEC \_\_\_\_\_  
T \_\_\_\_\_ R \_\_\_\_\_ SEC \_\_\_\_\_

BLM ☒ FOREST SERVICE ☐ SUBJ TO PL 359: Yes ☐ No ☐  
WILDERNESS AREA ☐

SPLIT ESTATE: N/A ☐ SX ☐ PX ☐ OTHER ☐  
SRHA ☐ Was proper Notice filed if located on SHRA Land? Yes ☐ No ☐

## RECONVEYED MINERALS ON BLM LAND REQUIRE OPENING ORDER FROM 1944 TO 1993:

Open to Entry On \_\_\_\_\_ N/A ☐

COMMENTS/STATUS: VOID ☐ PARTIALLY VOID ☐ PVT MINERALS ☐ WITHDRAWN LANDS ☐  
OTHER ☐

[ ] Claimant acknowledges that portions of the following claim(s) site(s) may be void or voidable.

Printed Name of Claimant \_\_\_\_\_ Signature of Claimant \_\_\_\_\_

\*\*\*\*\*FINAL ADJUDICATION\*\*\*\*\*

DATE 2/5/18 INITIALS BDS



LOCATION NOTICE FOR PLACER MINING CLAIM

☐ Amendment BLM Serial # \_\_\_\_\_

NOTICE IS HEREBY GIVEN that the RUFF HILL #2

\_\_\_\_\_ placer mining claim has been located by  
MARK/MICHAEL SPRADUNG whose current mailing

address is 2648 E. LINES LANE

GILBERT AZ 85297

BLM  
Date  
Stamp

RECEIVED  
BLM AZ STATE OFFICE  
2011 MAY 22 P 2:33  
PHOENIX, ARIZONA

The general course of this claim is EAST TO WEST and it is situated in YAVAPAI  
County, Arizona. This claim is 1320 feet in length and 660 feet in width.

20 Total Claim Acreage. This claim runs from the location monument on which this location notice is  
posted at the SE corner of the claim approximately 1320 feet in a WEST direction to the  
SW and line and 660 feet in a NORTH direction to the NW and line. This claim is  
marked by four monuments, one at each corner of the claim.

The location monument on which this notice is posted is situated within Section 8, Township

9 N, Range 2 E, Gila Salt River Base and Meridian, Arizona. This claim encompasses

portions of the following legal subdivision(s) if located by legal subdivision or the following quarter section(s),  
section(s), Township(s) and Range(s) 9N2E SEC 8, SE 1/4 NW 1/4 NE 1/4, SW 1/4 NE 1/4

NE 1/4

\_\_\_\_\_, Gila Salt River Base and Meridian, Arizona.

The locality of this claim with reference to some natural object or permanent monument and additional information  
(if any) concerning its locality are as follows: SE CORNER #1 POST FROM SEC 4, 5, 8, 9

1320 FEET SOUTH, WEST 660 FEET

\_\_\_\_\_. The above information is shown on the attached map.

DATED AND POSTED on the ground this 07 day of MAY, 20 11.

☒ LOCATOR(s) ☐ AGENT

Print Name(s) MARK SPRADUNG

MICHAEL SPRADUNG

Signature(s) [Signature] [Signature]

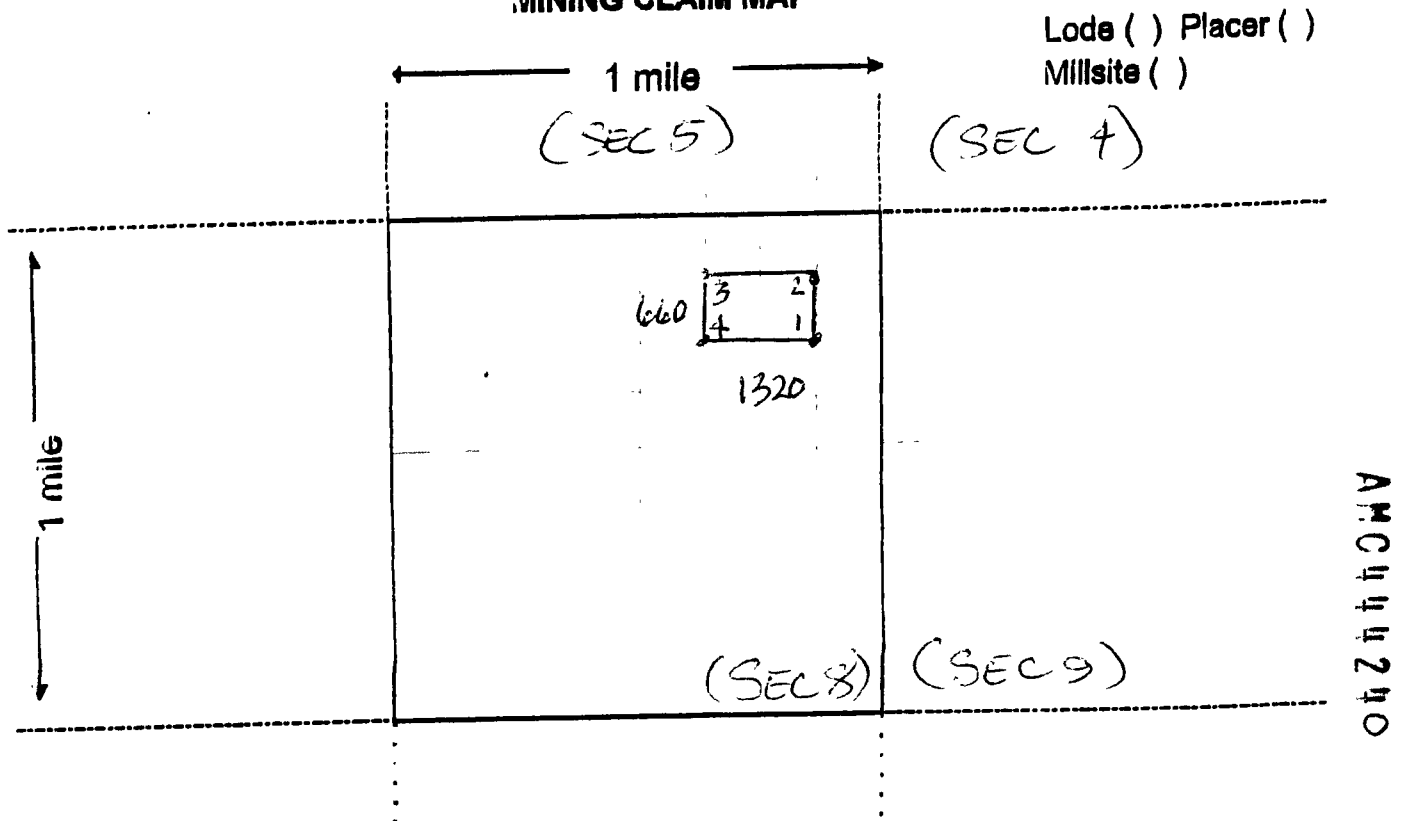
Form MCF102  
Revised July 2014

This form is available from the Arizona Geological Survey and may be reproduced.

AMC444240



# MINING CLAIM MAP



Scale: 1" = 2000 feet



1. The above map depicts the RUFF HILL #2 mining claim, which is located in Section (s) 8, Township 9 N, Range 2 E, Gila and Salt River Base and Meridian, YAVAPAI County, Arizona. Total claim acreage is 20 ACRES

2. The type of corner and location monuments used are as follows: 2" PVC PIPE WITH CAP  
4 FOOT TALL BURIED 12" WITH ROCK BASE #1 POST IS LOCATION MONUMENT

3. The bearings and distances in degrees and feet between claim corners and to a public land survey monument are as depicted on the map.

4. If the claim is a placer or millsite claim with exterior limits conforming to legal subdivisions of the public survey, provide a legal description of the claim \_\_\_\_\_

Form MCF100a  
Revised July 2014

This form is available from the Arizona Geology Survey and may be reproduced.



RUN TIME: 03:22 PM

DEPARTMENT OF INTERIOR  
BUREAU OF LAND MANAGEMENT

RUN DATE: 05/22/2017  
Page 1 of 1

Input Parameters for Geographic Report with Land

System Id = CR

Admin State = AZ

Geo State =

Casetype Begins With

Case Disp Txt = AUTHORIZED, CANCELLED, EXPIRED, PENDING, REJECTED, RELINQUISHED, VOID, WITHDRAWN

Mer Twp Rng = 14 0090N 0020E

Section = 008, 999

Mtrs =

Commodity =

Commodity Txt =

Pending Org =

Pend Org Decode =

Total Rows Returned: 1

NO WARRANTY IS MADE BY BLM FOR USE OF THE DATA  
FOR PURPOSES NOT INTENDED BY BLM



RUN TIME: 03:21 PM

Adm State: AZ

UNITED STATES DEPARTMENT OF INTERIOR  
BUREAU OF LAND MANAGEMENT  
GEOGRAPHIC REPORT WITH LAND  
Sorted by Meridian Township Range

RUN DATE: 05/22/2017

Page 1 of 1

Serial Number: AZA 022699PT

Total Case Acres: 12,382.940

<u>Casetype</u>	<u>Case Disp</u>				<u>Sect</u>	<u>Sur Typ</u>	<u>Sur Num</u>	<u>Suff</u>	<u>Subdivision</u>	<u>Act Pend</u>
221006	AUTHORIZED	14	0090N	0020E	008	ALIQ			ALL;	



YAVAPAI COUNTY  
HASSAYAMPA FIELD OFFICE

[illegible]

SCALE in chains

**WARNING STATEMENT**

This plot is the Bureau's Record of Title, and should be used only as a graphic display of the township survey data. Records herein do not reflect title changes which may have been effected by lateral movements of rivers or other bodies of water. Refer to the cadastral surveys for official survey information.

CURRENT TO	DSB	GSR Mer
3-30-2010	ACAD	T 9 N
		R 2 E